

# SUBURB OF ALICE SPRINGS

## Attachment A Locality plans



This map was produced on the Geocentric Datum of Australia 1984 (GDA 84). For most practical purposes GDA84 coordinates and satellite derived (GPS) coordinates based on the World Geodetic System 1984 (WGS84) are the same.

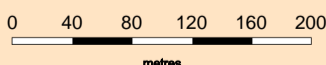


L1, Energy House, 19-20 Cavenagh St, Darwin City  
GPO Box 1680 Darwin NT 0801  
<http://www.dipl.nt.gov.au>

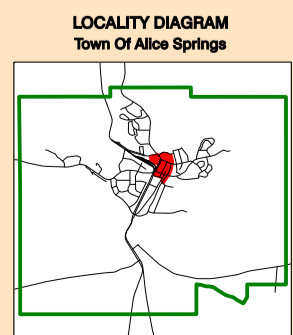


**LEGEND**

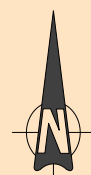
	CROWN LEASE IN PERPETUITY		OCCUPATION LICENCE
	CROWN LEASE TERM		RESERVE
	FREEHOLD		VACANT CROWN
	GOVT SET ASIDE		



HORIZONTAL DATUM : GDA84  
DATE OF CADASTRE : 5 January 2023



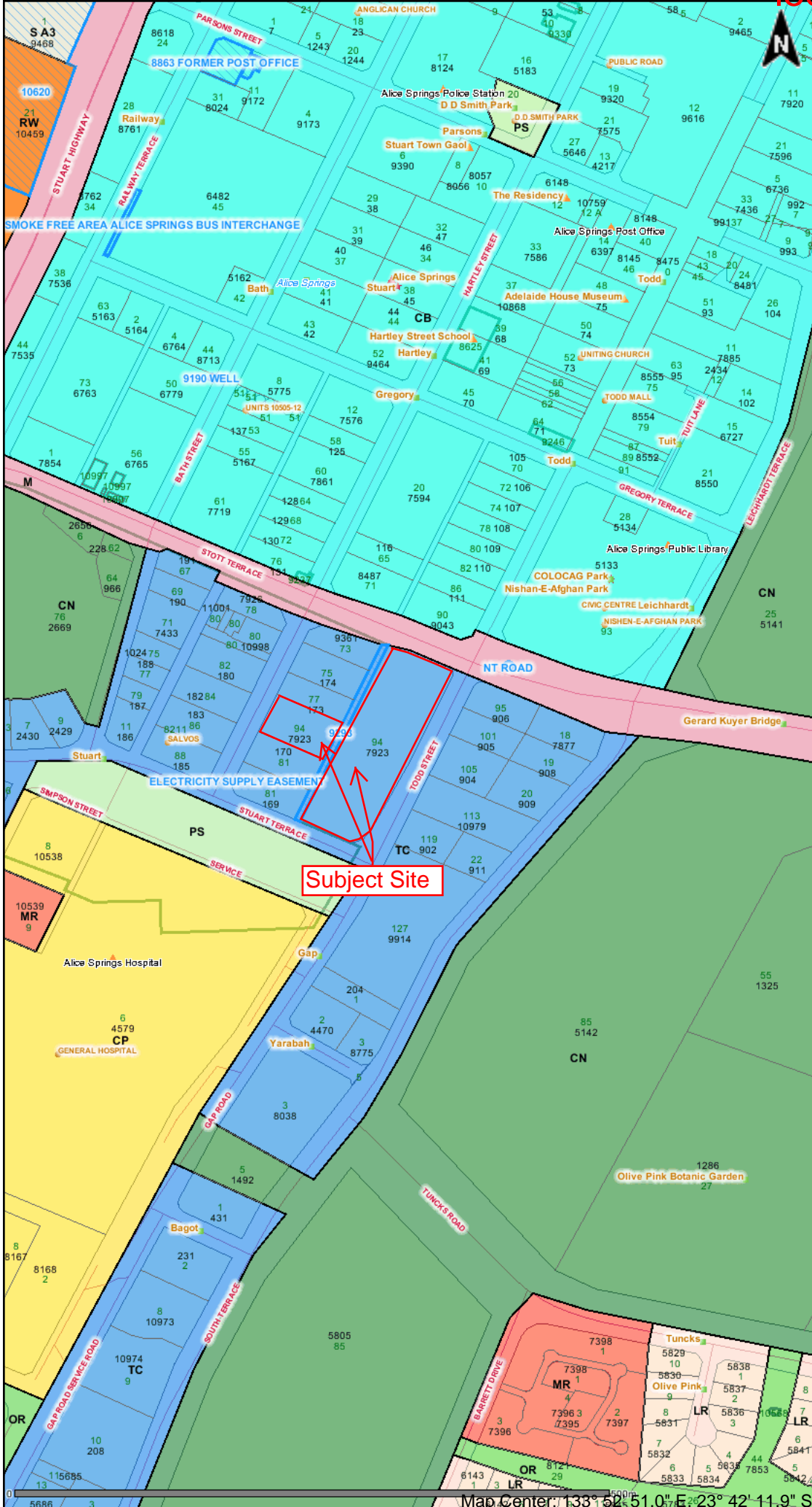
**LAND TENURE**  
Suburb of Alice Springs  
Town Of Alice Springs  
Alice Springs Municipality



The Northern Territory of Australia does not warrant that the product or any part of it is correct or complete and will not be liable for any loss, damage or injury suffered by any person as a result of its inaccuracy or incompleteness. You are encouraged to notify any error or omission in the material by calling (08) 8995 5311.

# zoning map - NTPS2020

# Attachment A Legend locality plans



- Placenames**
- ▲ Recorded
  - ★ Historical
  - ★ Registered
  - ▲ Assigned
  - Revoked
  - + Registered - Historical
- Aboriginal Communities**
- Family Outstation
  - Major
  - ▲ Minor
  - + Town Camp
- General Text**
- General Text
- General Lines**
- Lot Boundaries
- Notations**
- Active
  - Proposed
- Town Planning Zones**
- A - Agriculture
  - CV - Caravan Park
  - CB - Central Business
  - C - Commercial
  - CL - Community Living
  - CP - Community Purpose
  - CN - Conservation
  - DV - Development
  - RR - Rural Residential
  - GI - General Industry
  - HT - Heritage
  - HR - High Density Residential
  - H - Horticulture
  - LI - Light Industry
  - M - Main Road
  - MR - Medium Density Residential
  - LMR - Low-Medium Density Residential
  - CA - No Planning Scheme Controls
  - OR - Organised Recreation
  - PM - Proposed Main Road
  - PS - Public Open Space
  - RW - Railway
  - RD - Restricted Development
  - R - Rural
  - RL - Rural Living
  - SC - Service Commercial
  - LR - Low Density Residential
  - S - Specific Use
  - TC - Tourist Commercial
  - U - Utilities
  - WM - Water Management
  - FD - Future Development
  - RJ - Residential Jabiru
  - PSJ - Public Open Space Jabiru
  - ORJ - Organised Recreation Jabiru
  - CJ - Commercial Jabiru
  - SCJ - Service Commercial Jabiru
  - TCJ - Tourist Commercial Jabiru
  - CPJ - Community Purpose Jabiru
  - FDJ - Future Development Jabiru
  - IJ - Industrial Jabiru
  - MJ - Main Road Jabiru
  - Created by Public User

**Road Labels**  
Bottom Left: 133° 52' 38", -23° 42' 19"  
**Road Centrelines**  
Top Right: 133° 53' 03", -23° 42' 04"

Approximate Scale: 1:5,000  
Datum: GDA 1994

Data for information purposes only  
Accuracy not guaranteed  
Created by Public User

Map Center: 133° 52' 51.0" E, 23° 42' 11.9" S

Copyright Northern Territory of Australia

Coastline

# NTPS2020 Overlays

# Attachment A Legend locality plans

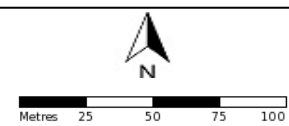


- Placenames**
- ▲ Recorded
- ★ Historical
- Registered
- ▲ Assigned
- Revoked
- + Registered - Historical
- Aboriginal Communities**
- Family Outstation
- Major
- ▲ Minor
- + Town Camp
- General Text
- General Lines
- Lot Boundaries
- Notations**
- ▨ Active
- ▨ Proposed
- ▨ Gateway Locations
- ▨ Land Subject to Flooding
- Road Labels**
- Road Centrelines**
- Highway
- Other Road
- Street Numbers**
- Parcel Numbers**
- ▨ Cadastre Proposed
- ▨ Cadastre
- ▨ Coastline

Created by Public User

Bottom Left: 133° 52' 38", -23° 42' 21"  
 Top Right: 133° 53' 03", -23° 42' 02"  
 Approximate Scale: 1:5,000  
 Datum: GDA 1994  
 Data for information purposes only  
 - accuracy not guaranteed  
 N.T. Land Information System  
 Copyright Northern Territory of Australia

Map Center: 133° 52' 51.0" E, 23° 42' 11.9" S



[nrmmaps.nt.gov.au](http://nrmmaps.nt.gov.au)  
Geospatial Services Branch



Creative Commons Attribution 4.0  
International Public License  
<https://creativecommons.org/licenses/by/4.0/legalcode>  
Department of Environment,  
Parks and Water Security  
© Northern Territory Government



Stuart Terrace frontage





Todd Street frontage



Todd Street frontage



Stott Terrace frontage



Stott Terrace frontage



Stott Terrace frontage



Unnamed laneway





Unnamed laneway



Unnamed laneway



Hartley Street frontage



Hartley Street frontage